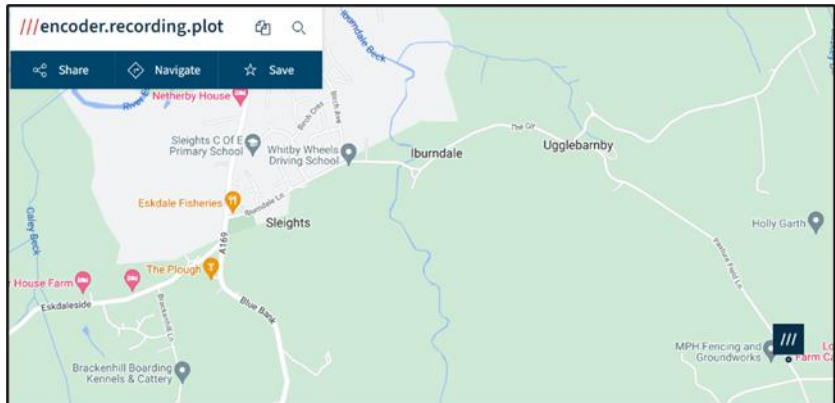


Pasture Field Lane – Parish Council concerns – updates.

1.



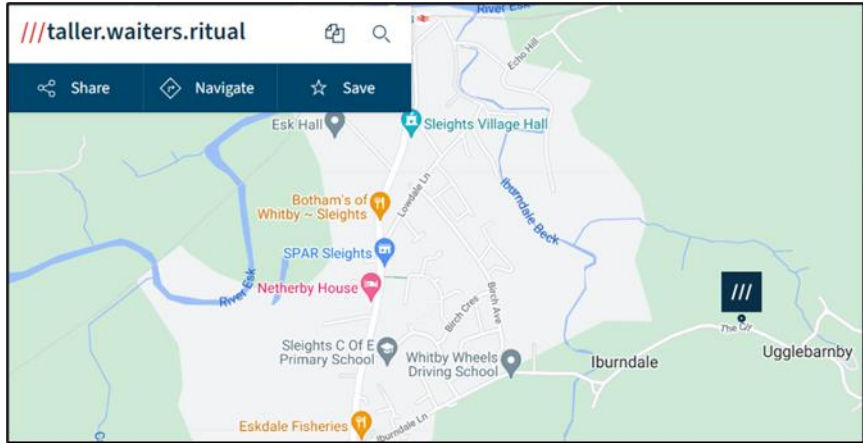
The What3Words street view image does not look like this photograph, so I am not sure if the location is correct. I have shown the defect to our Senior Engineer, and they commented that the defect is off the highway – this passing place or pull in is unofficial and its use has caused the defect which will be monitored during the routine safety inspections.

2.



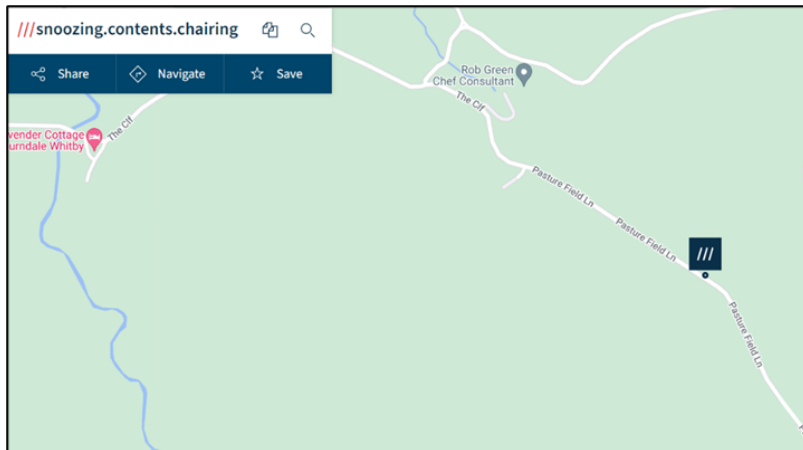
Same location as above.

3.



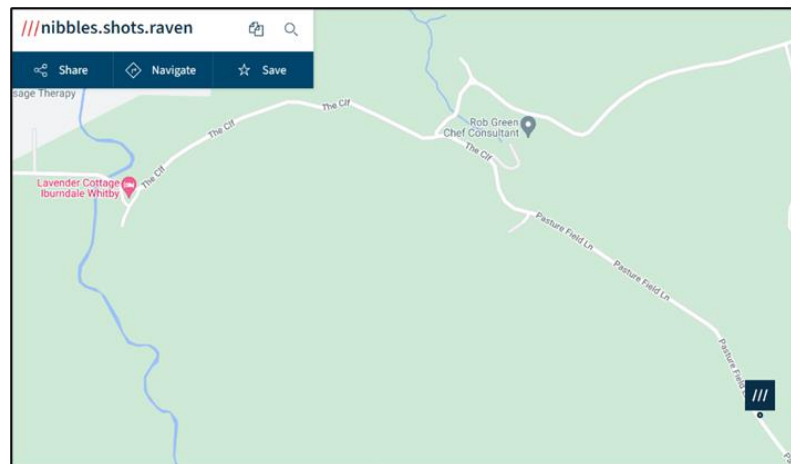
Verge over running damage – not at intervention levels unless there is a difference of 20cm we would not take any action and then all we could do was to pull the verge back to the edge of the carriageway.

4.



We are not quite sure what the defect is here that the PC are reporting. If it is a possible water leak, then could you please report this to Yorkshire Water.

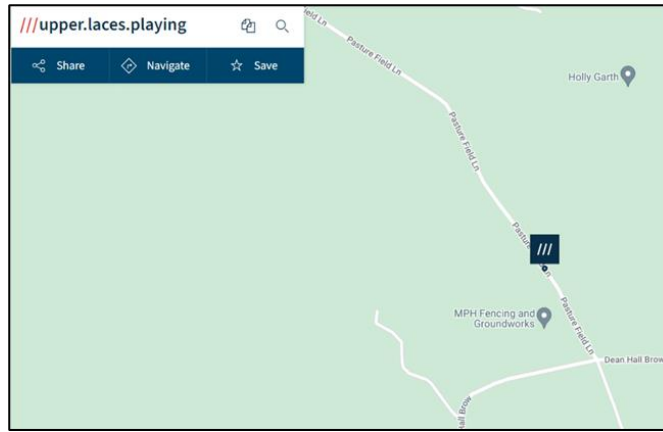
5.



Have raised this as a case for the local highways officer to inspect.

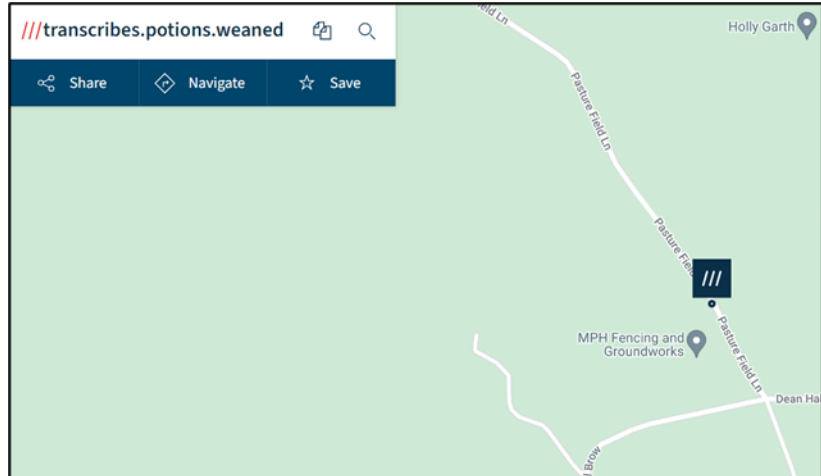


6.



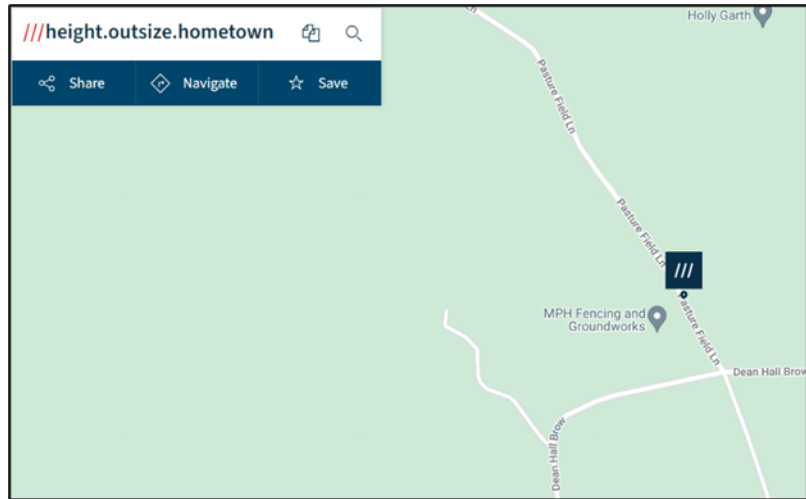
Have raised this as a case for the local highways officer to inspect.

7.



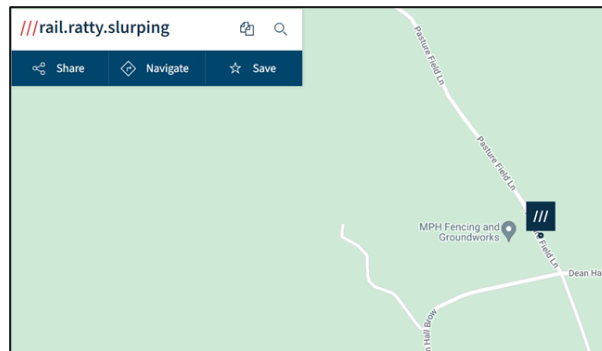
We suspect that this is again edge damage caused by vehicles over running the highway verge. We have asked the local highways officer to inspect the defect. There also seems to be quite a lot of water coming out of the field in the top left of the picture – the landowner would need to take action here to prevent water from their land getting onto the highway.

8.



Passed to the local highways officer to inspect.

9.



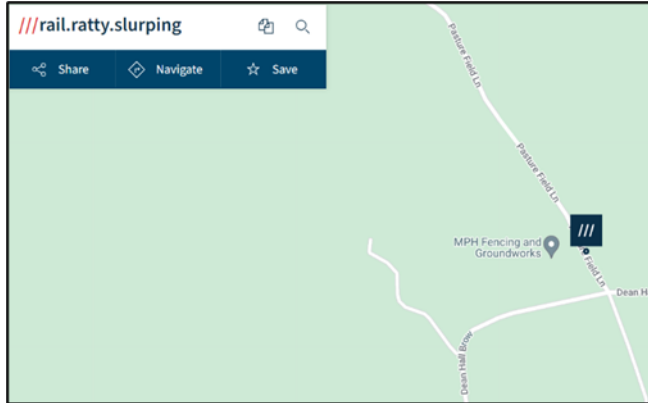
The image shows water running down the highway verge – if this is coming from the land this needs to be addressed by the landowner.

10.



Same location as No.9 above according to What3Words location details. Verge damage caused by vehicles over running the verge – poor driving – we will not be taking any action here.

11.



Same location as 9 & 10 above – again damage caused by poor driving – case raised for the highway officer to inspect and arrange the necessary repairs.

12.



Same location as 9, 10 and 11 according to What3Words location – I don't think this can be correct – anyway – this is down to the landowner to sort out. It looks as though the farmer has cut back their hedges and left the growth around the sign rather than getting out and cutting down the hedge near the sign. If the PC know who the landowner is can you contact them, please.